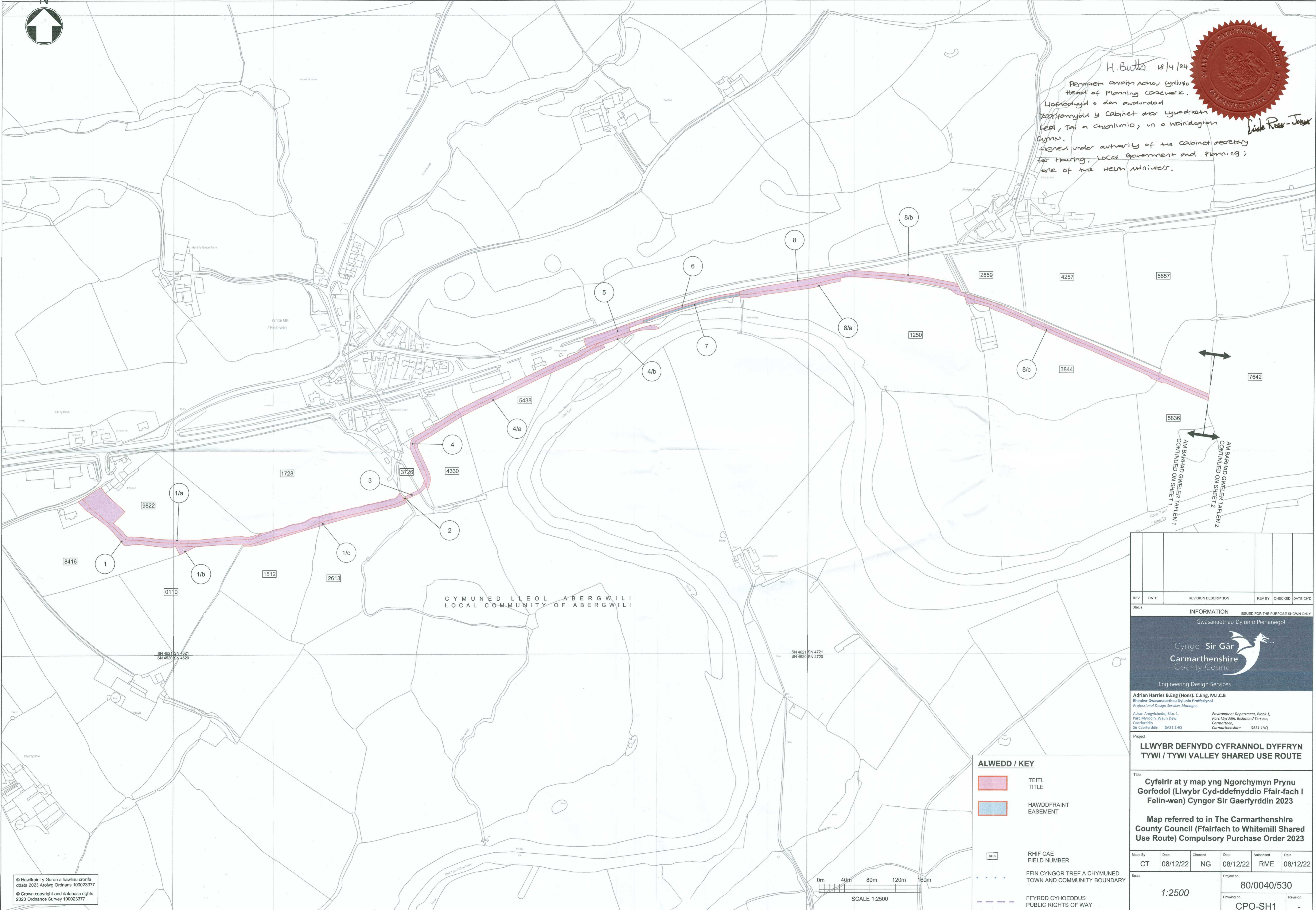




H. Butts 18/4/24
 Pennaeth awaith achw Cyllunio
 Head of Planning Casework.
 Llofnodwyd y Cabinet a'r Lywodraeth
 Leol, Tai a Chynllunio, yn a weiniolig
 Cymru.
 Signed under authority of the Cabinet Secretary
 for Housing, Local Government and Planning;
 one of the Welsh Ministers.

Leidee Rice-Jones



CYMUNED LLEOL ABERGWILI
 LOCAL COMMUNITY OF ABERGWILI

REV	DATE	REVISION DESCRIPTION	REV BY	CHECKED	DATE CHD

INFORMATION ISSUED FOR THE PURPOSE SHOWN ONLY
 Gwasanaethau Dylunio Peirianegol



Engineering Design Services
Adrian Harries B.Eng (Hons), C.Eng, M.I.C.E.
 Rheolwr Gwasanaethau Dylunio Proffesiynol
 Professional Design Services Manager
 Adran Amgylchedd, Bloc 1, Parc Myrddin, Wain Dew, Caerfyrddin, Sir Caerfyrddin SA31 1HQ
 Environment Department, Block 1, Parc Myrddin, Richmond Terrace, Carmarthen, Carmarthenshire SA31 1HQ

Project
LLWYBR DEFNYDD CYFRANNOL DYFFRYN TYWI / TYWI VALLEY SHARED USE ROUTE

Title
Cyfeirir at y map yng Ngorchymyn Prynu Gorfodol (Llwybr Cyd-ddefnyddio Ffair-fach i Felin-wen) Cyngor Sir Gaerfyrddin 2023

Map referred to in The Carmarthenshire County Council (Ffairfach to Whitemill Shared Use Route) Compulsory Purchase Order 2023

Made By	Date	Checked	Date	Authorised	Date
CT	08/12/22	NG	08/12/22	RME	08/12/22

Scale
1:2500


Project no.
80/0040/530

Drawing no.
CPO-SH1

Revision
 -

ALWEDD / KEY

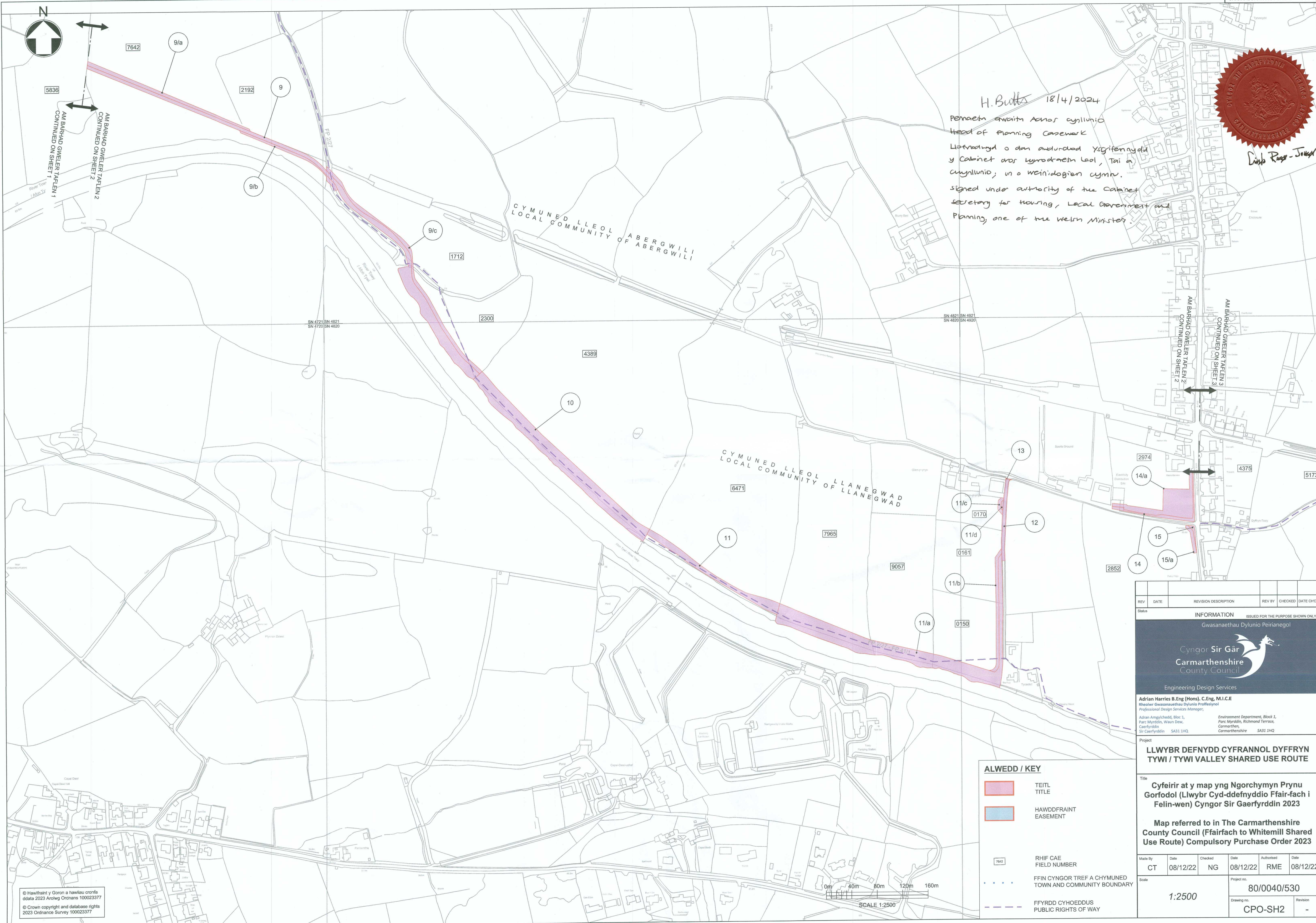
	TEITL TITLE
	HAWDDFRAINT EASEMENT
	RHIF CAE FIELD NUMBER
	FFIN CYNGOR TREF A CHYMUNED TOWN AND COMMUNITY BOUNDARY
	FFYRDD CYHOEDDUS PUBLIC RIGHTS OF WAY



© Hawffraint y Goron a hawffau cronis
 ©data 2023 Ardwyl Ordnans 100023377
 © Crown copyright and database rights
 2023 Ordnance Survey 100023377



H. Butts 18/4/2024
 Pennaeth Swmth Achar cynllunio
 Head of Planning Casework
 Llofnwyd o dan awdurdod ysgirfenaydd
 y Cabinet ar yr hydodraeth leol, Tai a
 Cynllunio; i o weinidogion cynnw.
 signed under authority of the Cabinet
 secretary for housing, Local Government and
 Planning, one of the Welsh Ministers.



REV	DATE	REVISION DESCRIPTION	REV BY	CHECKED	DATE CHD

Status INFORMATION ISSUED FOR THE PURPOSE SHOWN ONLY
 Gwasanaethau Dylunio Peirianegol

Cyngor Sir Gâr
 Carmarthenshire
 County Council

Engineering Design Services

Adrian Harries B.Eng (Hons), C.Eng, M.I.C.E
 Rheolwr Gwasanaethau Dylunio Proffesiynol
 Professional Design Services Manager

Adrian Amgylchedd, Bloc 3, Parc Myrddin, Wauan Dew, Carmarthen, Carmarthenshire SA31 3HQ
 Environment Department, Block 3, Parc Myrddin, Richmond Terrace, Carmarthen, Carmarthenshire SA31 3HQ

Project
LLWYBR DEFNYDD CYFRANNOL DYFFRYN TYWI / TYWI VALLEY SHARED USE ROUTE

Title
Cyfeirir at y map yng Ngorchymyn Prynu Gorfodol (Llwybr Cyd-ddefnyddio Ffair-fach i Felin-wen) Cyngor Sir Gaerfyrddin 2023

Map referred to in The Carmarthenshire County Council (Ffairfach to Whitemill Shared Use Route) Compulsory Purchase Order 2023

Made By	Date	Checked	Date	Authorised	Date
CT	08/12/22	NG	08/12/22	RME	08/12/22
Scale	1:2500		Project no.	80/0040/530	
			Drawing no.	CPO-SH2	
			Revision	-	

ALWEDD / KEY

- TEITL TITLE
- HAWDDFRAINT EASEMENT
- RHIF CAE FIELD NUMBER
- FFIN CYNGOR TREF A CHYMUNED TOWN AND COMMUNITY BOUNDARY
- FFYRDD CYHOEDDUS PUBLIC RIGHTS OF WAY

© Hawffraint y Goron a hawlfau cronfa ddata 2023 Arolwg Ordnans 100023377
 © Crown copyright and database rights 2023 Ordnance Survey 100023377



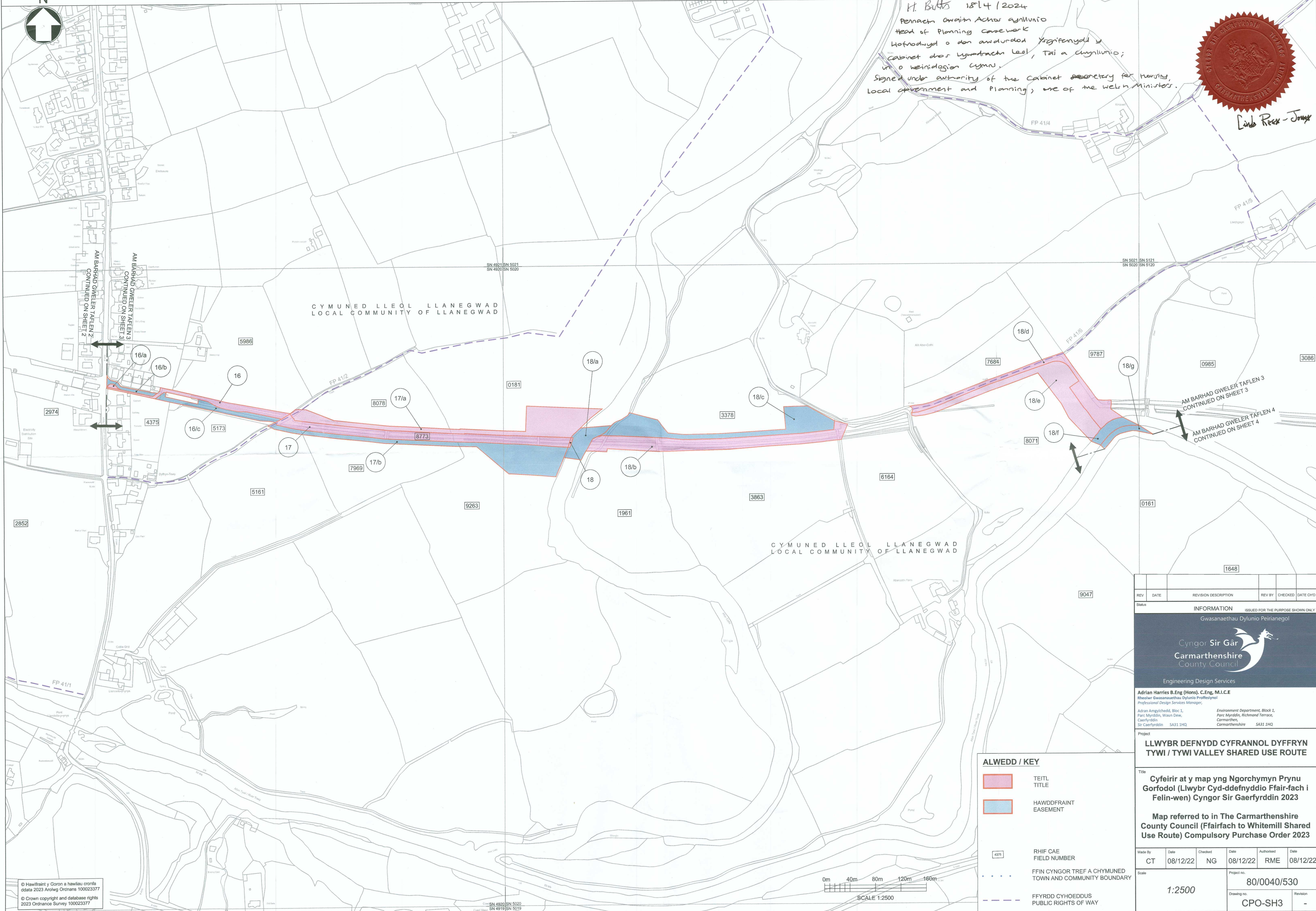
H. Butts 18/14/2024
 Pennach Gwaith Achor a'n Mudi
 Head of Planning casework
 Hofnodwyd o dan awdurdod Ysgrifenydd y
 Cabinet ddiar Lywodraeth Leol, Tai a Chymuned;
 yn o weiridogion Cymru.
 Signed under authority of the Cabinet Secretary for Housing,
 Local Government and Planning; one of the Welsh Ministers.



Lind Rees - Jones

CYMUNED LLEOL LLANEGWAD
LOCAL COMMUNITY OF LLANEGWAD

CYMUNED LLEOL LLANEGWAD
LOCAL COMMUNITY OF LLANEGWAD



REV	DATE	REVISION DESCRIPTION	REV BY	CHECKED	DATE DHD
Status					
INFORMATION ISSUED FOR THE PURPOSE SHOWN ONLY					
Gwasanaethau Dylunio Peirianegol					

Cyngor Sir Gâr
Carmarthenshire
 County Council
 Engineering Design Services

Adrian Harries B.Eng (Hons), C.Eng, M.I.C.E.
 Rheolwr Gwasanaethau Dylunio Proffesiynol
 Professional Design Services Manager,
 Adran Amgylchedd, Bloc 1, Parc Myrddin, Waun Dew, Caerfyrddin, Carmarthenshire, SA31 1HQ
 Environment Department, Block 1, Parc Myrddin, Richmond Terrace, Carmarthenshire, Carmarthenshire SA31 1HQ

Project
LLWYBR DEFNYDD CYFRANNOL DYFFRYN TYWI / TYWI VALLEY SHARED USE ROUTE

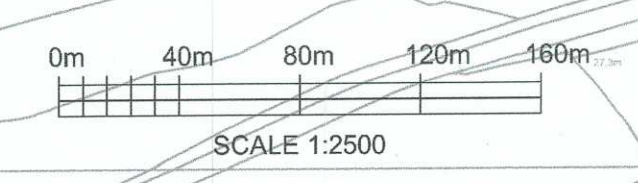
Title
Cyfeirir at y map yng Ngorchymyn Prynu Gorfodol (Llwybr Cyd-ddefnyddio Ffair-fach i Felin-wen) Cyngor Sir Gaerfyrddin 2023

Map referred to in The Carmarthenshire County Council (Ffairfach to Whitmill Shared Use Route) Compulsory Purchase Order 2023


Made By	Date	Checked	Date	Authorised	Date
CT	08/12/22	NG	08/12/22	RME	08/12/22
Scale		Project no.		Revision	
1:2500		80/0040/530		CPO-SH3	

ALWEDD / KEY

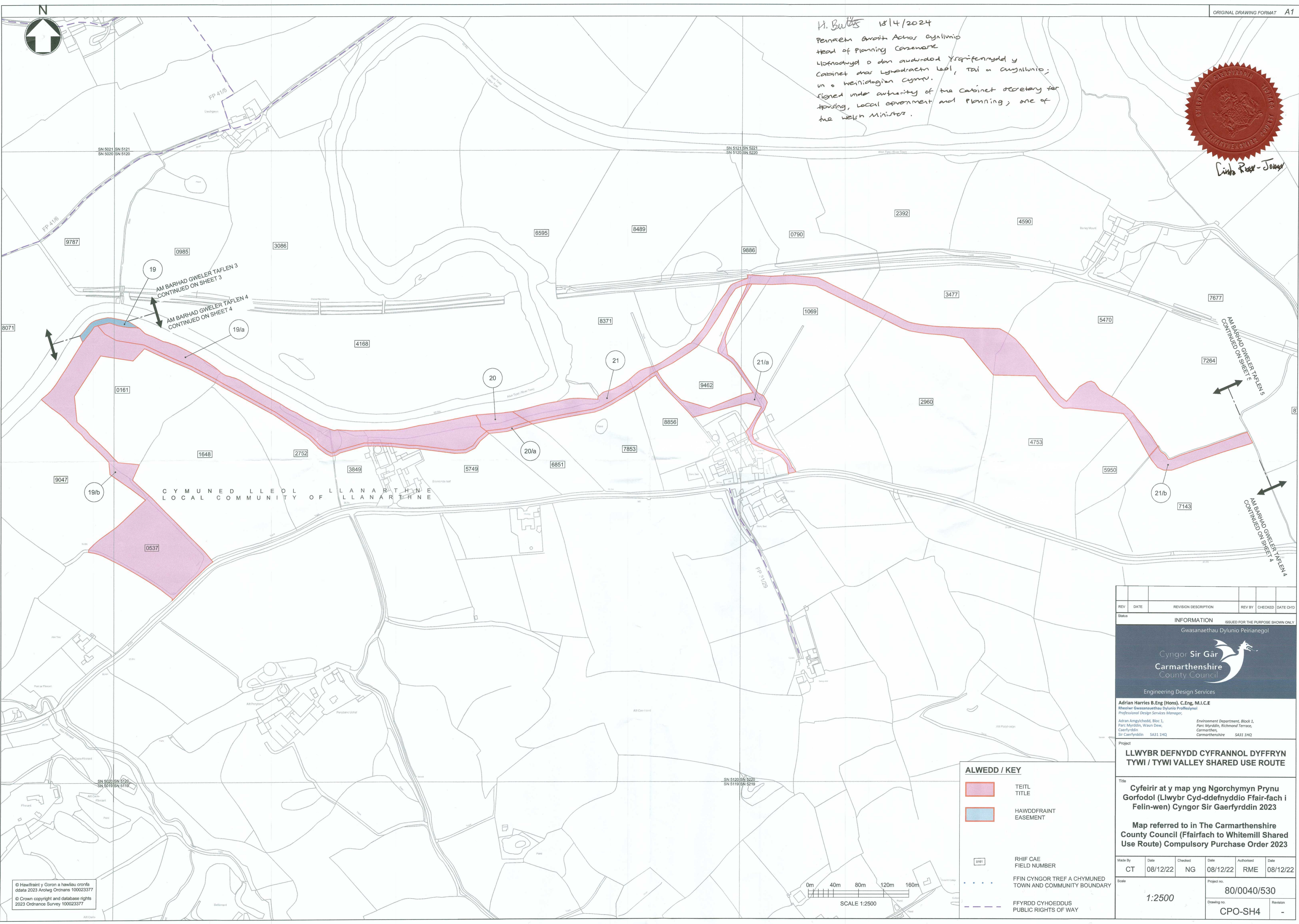
- TEITL TITLE
- HAWDDFRAINT EASEMENT
- RHIF CAE FIELD NUMBER
- FFIN CYNGOR TREF A CHYMUNED TOWN AND COMMUNITY BOUNDARY
- FFYRDD CYHOEDDUS PUBLIC RIGHTS OF WAY



H. Butler 18/14/2024
Penaech Awairh Achor cynllunio
Head of Planning Casnewre
Llofnodwyd o dan awdurdod Ysgrifennydd y
Cabinet aar Lywodraeth Ieol, Tai a Cynallunio;
in a herodiogian cynny.
Signed under authority of the Cabinet secretary for
housing, local government and planning; one of
the Welsh Ministers.



Linda Rees-Jones



19
AM BARHAD GWELER TAFLEN 3
CONTINUED ON SHEET 3
19/a
AM BARHAD GWELER TAFLEN 4
CONTINUED ON SHEET 4

AM BARHAD GWELER TAFLEN 5
CONTINUED ON SHEET 5

AM BARHAD GWELER TAFLEN 4
CONTINUED ON SHEET 4

CYMUNED LLEOL LLANARTHNE
LOCAL COMMUNITY OF LLANARTHNE

© Hawlfraint y Goron a hawliau cronfa
ddiwrta 2023 Ardalwng Ordnans 100022377
© Crown copyright and database rights
2023 Ordnance Survey 100022377




ALWEDD / KEY

	TEITL TITLE
	HAWDDFRANT EASEMENT
	RHIF CAE FIELD NUMBER
	FFIN CYNGOR TREF A CHYMUNED TOWN AND COMMUNITY BOUNDARY
	FFYRDD CYHOEDDUS PUBLIC RIGHTS OF WAY

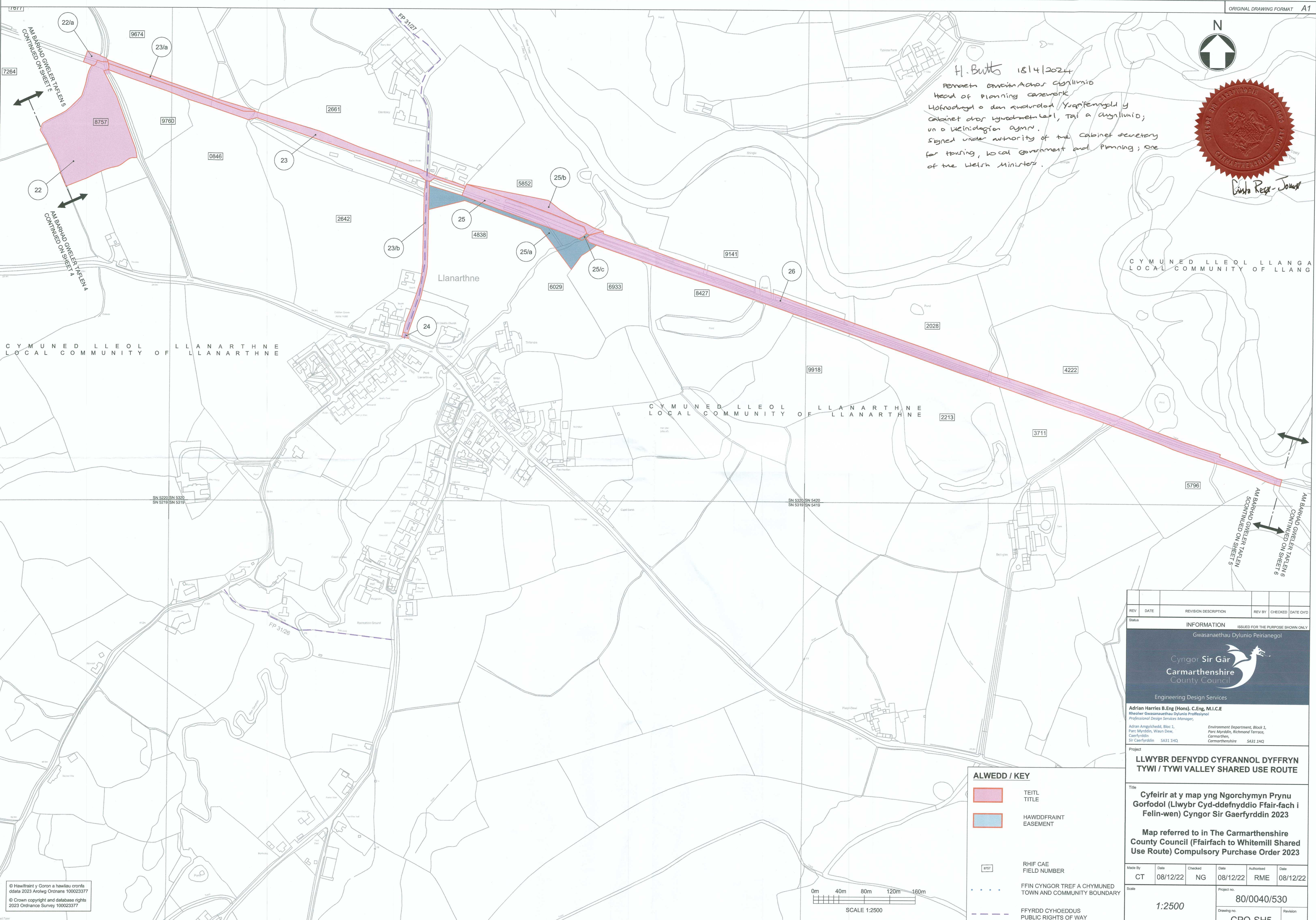
REV	DATE	REVISION DESCRIPTION	REV BY	CHECKED	DATE CHD
Status					
INFORMATION ISSUED FOR THE PURPOSE SHOWN ONLY					
Gwasanaethau Dylunio Peirinaegol					
 Cyngor Sir Gâr Carmarthenshire County Council Engineering Design Services					
Adrian Harries B.Eng (Hons), C.Eng, M.I.C.E. Rheolwr Gwasanaethau Dylunio Proffesiynol Professional Design Services Manager Adran Amgylchedd, Bloc 1, Parc Mynyddi, Richmond Terrace, Carmarthen, Carmarthenshire SA31 1HQ Environment Department, Block 1, Parc Mynyddi, Richmond Terrace, Carmarthen, Carmarthenshire SA31 1HQ					
Project					
LLWYBR DEFNYDD CYFRANNOL DYFFRYN TYWI / TYWI VALLEY SHARED USE ROUTE					
Title					
Cyfeirir at y map yng Ngorchymyn Prynu Gorfodol (Llwybr Cyd-ddefnyddio Ffair-fach i Felin-wen) Cyngor Sir Gaerfyrddin 2023					
Map referred to in The Carmarthenshire County Council (Ffairfach to Whitemill Shared Use Route) Compulsory Purchase Order 2023					
Made By	Date	Checked	Date	Authorised	Date
CT	08/12/22	NG	08/12/22	RME	08/12/22
Scale					
1:2500			Project no.		
			80/0040/530		
Drawing no.					
CPO-SH4			Revision		
			-		



H. Butts 18/14/2024
 Penafeth awmwr Achor Cynllunio
 Head of Planning casework
 Llofnodwyd o dan awdurdod Ysgrifennydd y
 Cabinet ddiar Lywodraeth Llaf, Tai a Cynllunio;
 yn o Weinidogion aymr.
 Signed under authority of the Cabinet secretary
 for Housing, Local Government and Planning; one
 of the Welsh Ministers.



Carla Rees-Jones

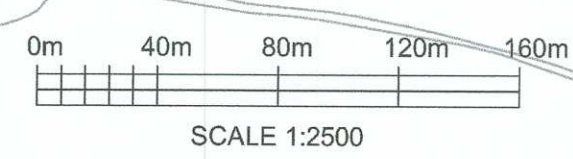


CY MUNED LLEOL LLANARTHNE LOCAL COMMUNITY OF LLANARTHNE

CY MUNED LLEOL LLANARTHNE LOCAL COMMUNITY OF LLANARTHNE

CY MUNED LLEOL LLANGA LOCAL COMMUNITY OF LLANGA

© Hawffraint y Goron a hawliau cronfa
 ddata 2023 Arolwg Ordnans 100023377
 © Crown copyright and database rights
 2023 Ordnance Survey 100023377



ALWEDD / KEY

	TEITL TITLE
	HAWDDFRAINT EASEMENT
	RHIF CAE FIELD NUMBER
	FFIN CYNGOR TREF A CHYMUNED TOWN AND COMMUNITY BOUNDARY
	FFYRDD CYHOEDDUS PUBLIC RIGHTS OF WAY

REV	DATE	REVISION DESCRIPTION	REV BY	CHECKED	DATE CHD

Status: INFORMATION ISSUED FOR THE PURPOSE SHOWN ONLY
 Gwasanaethau Dylunio Peirianegol

Cyngor Sir Gâr Carmarthenshire County Council
 Engineering Design Services

Adrian Harries B.Eng (Hons), C.Eng, M.I.C.E.
 Rhedwr Gwasanaethau Dylunio Proffesiynol
 Professional Design Services Manager

Adran Amgylchedd, Bloc 1, Parc Myrddin, Waun Dew, Caerfyrddin, Carmarthenshire SA31 1HQ
 Environment Department, Block 1, Parc Myrddin, Richmond Terrace, Carmarthenshire SA31 1HQ

Project: **LLWYBR DEFNYDD CYFRANNOL DYFFRYN TYWI / TYWI VALLEY SHARED USE ROUTE**

Title: **Cyfeirir at y map yng Ngorchymyn Prynu Gorfodol (Llwybr Cyd-ddefnyddio Ffair-fach i Felin-wen) Cyngor Sir Gaerfyrddin 2023**

Map referred to in The Carmarthenshire County Council (Ffairfach to Whitemill Shared Use Route) Compulsory Purchase Order 2023

Made By	Date	Checked	Date	Authorised	Date
CT	08/12/22	NG	08/12/22	RME	08/12/22

Scale: 1:2500

Project no.	80/0040/530
Drawing no.	CPO-SH5
Revision	-

ALL COMMUNITY OF LLANGATHEN

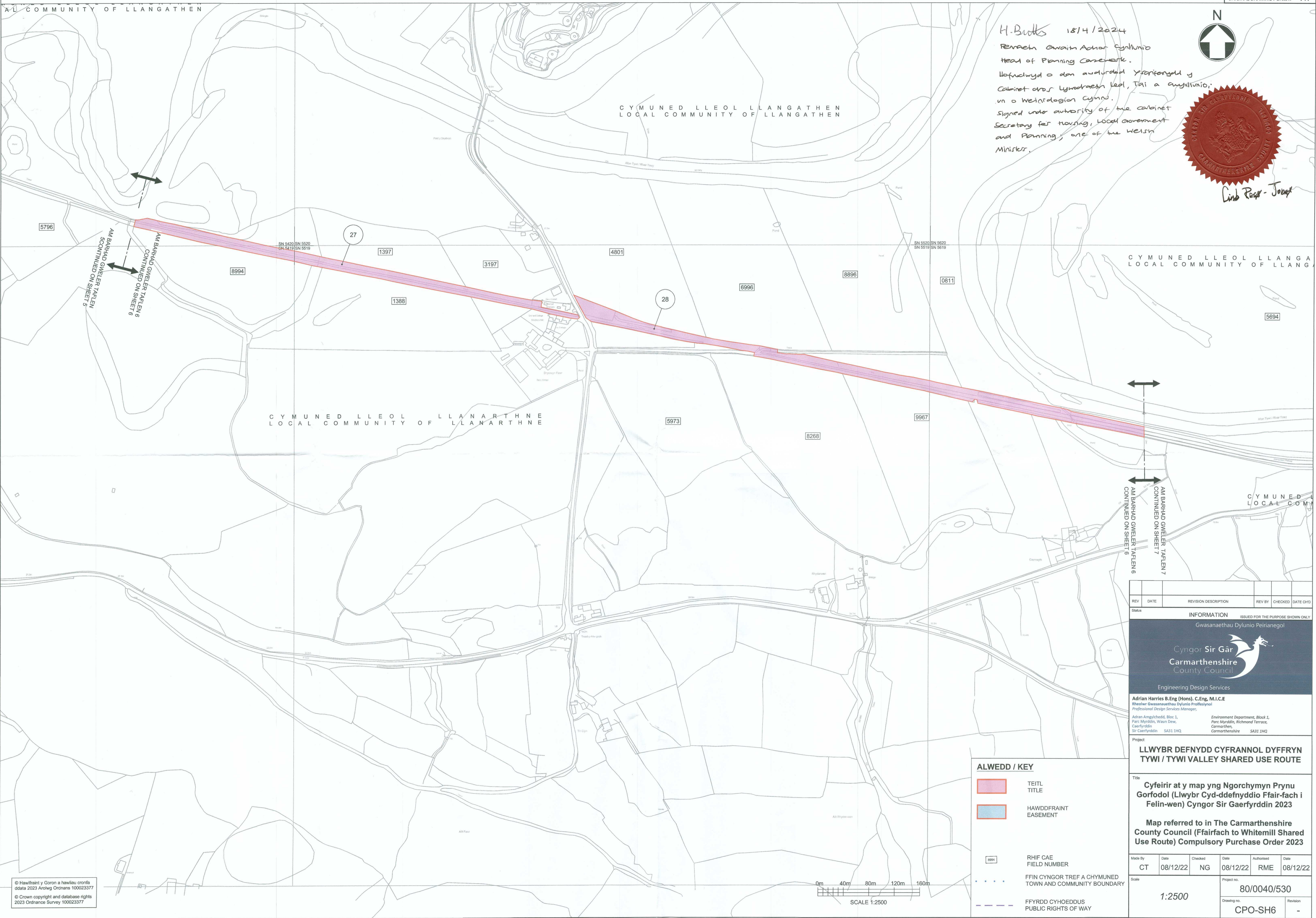
CYMUNED LLEOL LLANGATHEN
LOCAL COMMUNITY OF LLANGATHEN

CYMUNED LLEOL LLANARTHNE
LOCAL COMMUNITY OF LLANARTHNE

CYMUNED LLEOL LLANGA
LOCAL COMMUNITY OF LLANGA




H. Butts 18/14/2024
Pennaeth Swain Achar Cyllunio
Head of Planning Casework.
Llofnodwyd o dan awdurdod ystyrieddol y
Cabinet ar ôr Lywodraeth Leol, Tai a Cymunedio;
in a Weiradlogia Cymru.
Signed under authority of the Cabinet
Secretary for Housing, Local Government
and Planning, one of the Welsh
Ministers.



ALWEDD / KEY

	TEITL TITLE
	HAWDDFRAINT EASEMENT
	RHIF CAE FIELD NUMBER
	FFIN CYNGOR TREF A CHYMUNED TOWN AND COMMUNITY BOUNDARY
	FFYRDD CYHOEDDUS PUBLIC RIGHTS OF WAY



© Hawffraint y Goron a hawlfau cronfa
cystada 2023 Arrolwg Cronfa 100023377
© Crown copyright and database rights
2023 Ordnance Survey 100023377

REV	DATE	REVISION DESCRIPTION	REV BY	CHECKED	DATE CHD

ISSUED FOR THE PURPOSE SHOWN ONLY

Gwasanaethau Dylunio Peirianegol



Adrian Harries B.Eng (Hons), C.Eng, M.I.C.E.
Rheolwr Gwasanaethau Dylunio Proffesiynol
Professional Design Services Manager,
Adran Amgylchedd, Bloc 1, Parc Myrddin, Wain Daw, Caerfyrddin, Sir Caerfyrddin SA31 1HQ
Environment Department, Block 1, Parc Myrddin, Richmond Terrace, Carmarthen, Carmarthenshire SA31 1HQ

Project
LLWYBR DEFNYDD CYFRANNOL DYFFRYN TYWI / TYWI VALLEY SHARED USE ROUTE

Title
Cyfeirir at y map yng Ngorchymyn Prynu Gorfodol (Llwybr Cyd-ddefnyddio Ffair-fach i Felin-wen) Cynghor Sir Gaerfyrddin 2023

Map referred to in The Carmarthenshire County Council (Ffairfach to Whitemill Shared Use Route) Compulsory Purchase Order 2023

Made By	Date	Checked	Date	Authorised	Date
CT	08/12/22	NG	08/12/22	RME	08/12/22

Scale	1:2500	Project no.	80/0040/530
Drawing no.	CPO-SH6	Revision	-



H. Butts 18/14/2024
 Pennaeth Gwaith Acwr Cynllunio
 Head of Planning Casework
 Llofnodwyd o dan awyddod Ysgrifennydd
 y Cabinet ar yr Llywodraeth Leol, trefi a Cynllunio, m
 o Weithdogaeth Cymru.
 Signed under authority of the cabinet secretary for
 Housing, Local Government and Planning; one of
 the Welsh Ministers

CYMUNED LLEOL LLANGATHEN
 LOCAL COMMUNITY OF LLANGATHEN

CYMUNED LLEOL LLANFIHANGEL ABERBYTHYCH
 LOCAL COMMUNITY OF LLANFIHANGEL ABERBYTHYCH

AM BARHAD GWIELER TAFLEN 8
 CONTINUED ON SHEET 8
 AM BARHAD GWIELER TAFLEN 7
 CONTINUED ON SHEET 7

AM BARHAD GWIELER TAFLEN 6
 CONTINUED ON SHEET 6
 AM BARHAD GWIELER TAFLEN 7
 CONTINUED ON SHEET 7

ALWEDD / KEY

	TEITL TITLE
	HAWDDFRAINT EASEMENT
	RHIF CAE FIELD NUMBER
	FFIN CYNGOR TREF A CHYMUNED TOWN AND COMMUNITY BOUNDARY
	FFYRDD CYHOEDDUS PUBLIC RIGHTS OF WAY



REV	DATE	REVISION DESCRIPTION	REV BY	CHECKED	DATE CHD
Status		INFORMATION			ISSUED FOR THE PURPOSE SHOWN ONLY

Gwasanaethau Dylunio Peirianegol

Cyngor Sir Gâr
 Carmarthenshire
 County Council

Engineering Design Services

Adrian Harries B.Eng (Hons), C.Eng, M.I.C.E.
 Rheolwr Gwasanaethau Dylunio Proffesiynol
 Professional Design Services Manager
 Adran Amgylchedd, Bloc 1, Parc Myrddin, Richmond Terrace, Caerfyrddin, Carmarthenshire SA31 1HQ
 Environment Department, Block 1, Parc Myrddin, Richmond Terrace, Carmarthenshire SA31 1HQ

Project
LLWYBR DEFNYDD CYFRANNOL DYFFRYN TYWI / TYWI VALLEY SHARED USE ROUTE

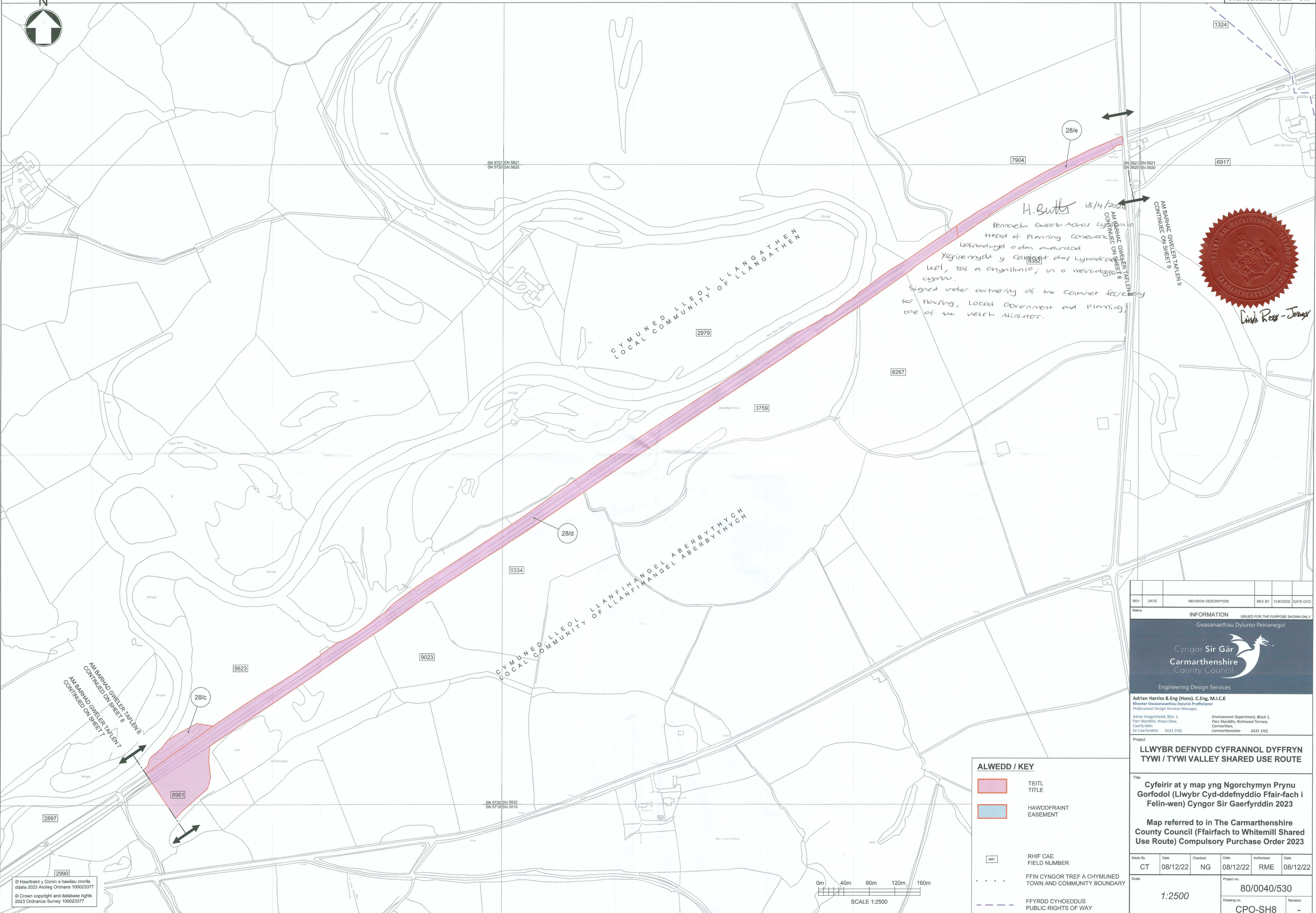
Title
Cyfeirir at y map yng Ngorchymyn Prynu Gorfodol (Llwybr Cyd-ddefnyddio Ffair-fach i Felin-wen) Cyngor Sir Gaerfyrddin 2023

Map referred to in The Carmarthenshire County Council (Ffairfach to Whitemill Shared Use Route) Compulsory Purchase Order 2023


Made By	Date	Checked	Date	Authorised	Date
CT	08/12/22	NG	08/12/22	RME	08/12/22

Scale	Project no.
1:2500	80/0040/530
Drawing no.	Revision
CPO-SH7	-

© Hawffraint y Goron a hawliau cronfa ddata 2023 Arolwg Ordnans 100023377
 © Crown copyright and database rights 2023 Ordnance Survey 100023377



H. Butts 18/4/2024
 Penrhai Gwaith Adros Cyfrannol
 Head of Planning Casework
 Llywodraeth aelod awrddodol
 Ysgifenydd y Cabinet dros Llywodraeth
 led, tai a chynllunio; yn o weinidog
 cynnw.
 Signed under authority of the Cabinet Secretary
 for Housing, Local Government and Planning,
 one of the Welsh Ministers.



REV	DATE	REVISION DESCRIPTION	REV BY	CHECKED	DATE CHD

INFORMATION ISSUED FOR THE PURPOSE SHOWN ONLY
 Gwasanaethau Dylunio Peirianegol



Engineering Design Services
Adrian Harris B.Eng (Hons), C.Eng, M.I.C.E
 Rheolwr Gwasanaethau Dylunio Profesiynol
 Professional Design Services Manager
 Adran Amgŷchedd, Bloc 1, Parc Mynyddin, Wain Daw, Caerfyrddin, Sir Caerfyrddin SA31 1HQ
 Environment Department, Block 1, Parc Mynyddin, Richmond Terrace, Carmarthen, Carmarthenshire SA31 1HQ

Project
LLWYBR DEFNYDD CYFRANNOL DYFFRYN TYWI / TYWI VALLEY SHARED USE ROUTE

Title
Cyfeirir at y map yng Ngorchymyn Prynu Gorfodol (Llwybr Cyd-ddefnyddio Ffair-fach i Felin-wen) Cynghor Sir Gaerfyrddin 2023

Map referred to in The Carmarthenshire County Council (Ffairfach to Whitemill Shared Use Route) Compulsory Purchase Order 2023

Made By	Date	Checked	Date	Authorised	Date
CT	08/12/22	NG	08/12/22	RME	08/12/22

Scale	Project no.	Drawing no.	Revision
1:2500	80/0040/530	CPO-SH8	-

ALWEDD / KEY

	TEITL TITLE
	HAWDDFRAINT EASEMENT
	RHIF CAE FIELD NUMBER
	FFIN CYNGOR TREF A CHYMUNED TOWN AND COMMUNITY BOUNDARY
	FFYRDD CYHOEDDUS PUBLIC RIGHTS OF WAY

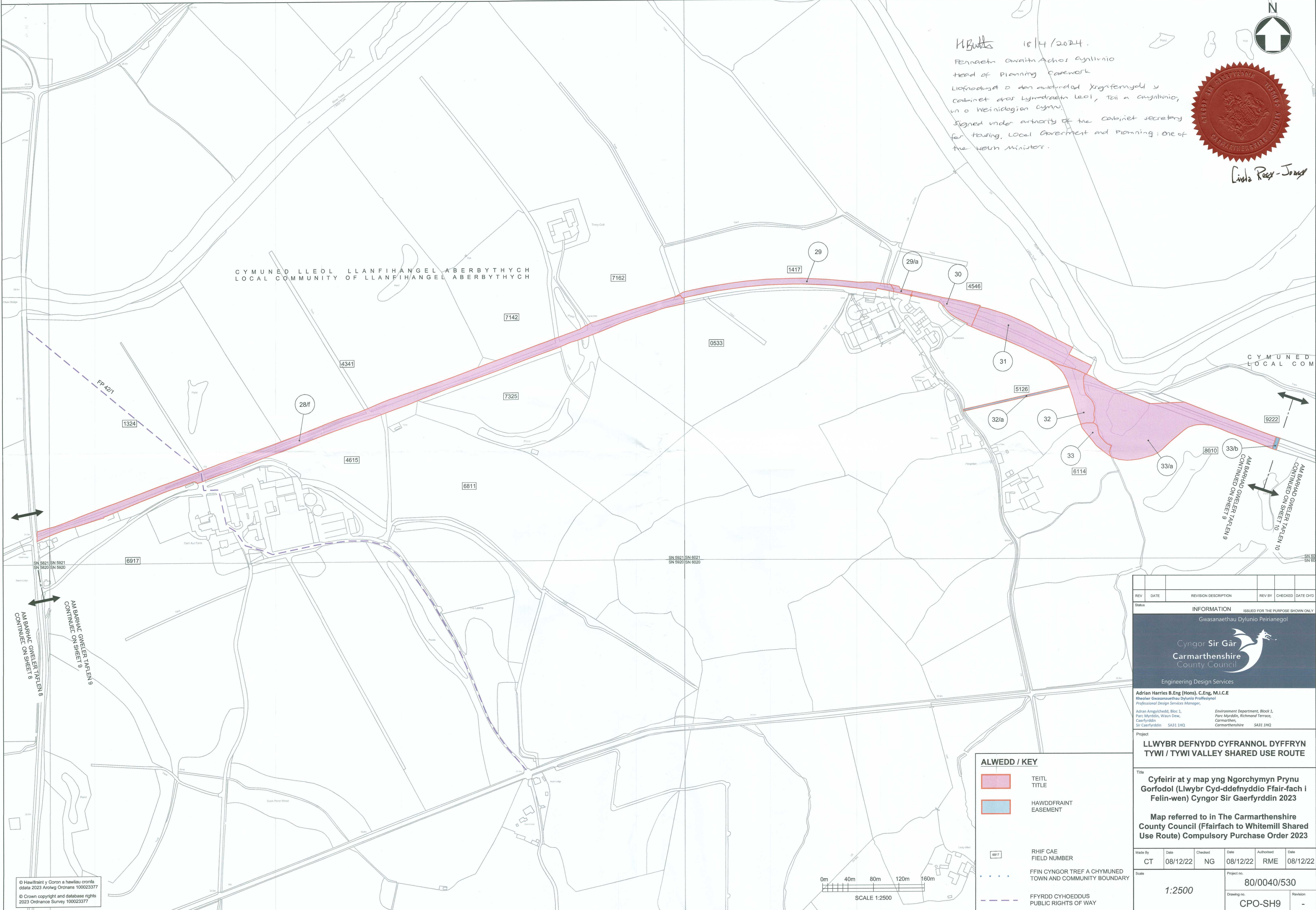


H. Butts 18/4/2024.
 Pennaeth awaith Achos cynllunio
 Head of Planning Corework
 Llofnodwyd o dan awdurdod Ysgrifennydd y
 Cabinet drwy Lywodraeth Leol, Teil a cwyllunio,
 yn o Weinidogion cymru.
 Signed under authority of the cabinet secretary
 for Housing, Local Government and Planning: one of
 the Welsh Ministers.



Linda Rees-Jones

CYMUNED LLEOL LLANFIHANGEL ABERBYTHYCH
LOCAL COMMUNITY OF LLANFIHANGEL ABERBYTHYCH



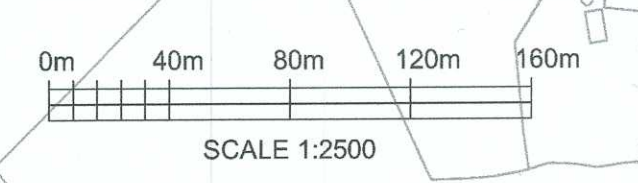
AM BARRIAD GWELER TAFL EN 8
 CONTINUED ON SHEET 8

AM BARRIAD GWELER TAFL EN 9
 CONTINUED ON SHEET 9

AM BARRIAD GWELER TAFL EN 9
 CONTINUED ON SHEET 9

AM BARRIAD GWELER TAFL EN 10
 CONTINUED ON SHEET 10

© Hawlfraint y Goron a hawliau cronfa
 ddata 2023 Arolwg Ordnans 100023377
 © Crown copyright and database rights
 2023 Ordnance Survey 100023377



ALWEDD / KEY

	TEITL TITLE
	HAWDDFRANT EASEMENT
	RHIF CAE FIELD NUMBER
	FFIN CYNGOR TREF A CHYMUNED TOWN AND COMMUNITY BOUNDARY
	FFYRDD CYHOEDDUS PUBLIC RIGHTS OF WAY

REV	DATE	REVISION DESCRIPTION	REV BY	CHECKED	DATE CHD
Status					

INFORMATION ISSUED FOR THE PURPOSE SHOWN ONLY
 Gwasanaethau Dylunio Peirianegol

Engineering Design Services

Adrian Harries B.Eng (Hons), C.Eng, M.I.C.E
 Rheolwr Gwasanaethau Dylunio Proffesiynol
 Professional Design Services Manager

Adran Amgylchedd, Bloc 1, Environment Department, Block 1,
 Parc Myrddin, Waun Dew, Parc Myrddin, Richmond Terrace,
 Caerfyrddin, Carmarthen, Carmarthen,
 Sir Caerfyrddin SA31 1HQ, Carmarthenshire SA31 1HQ

Project
**LLWYBR DEFNYDD CYFRANNOL DYFFRYN
 TYWI / TYWI VALLEY SHARED USE ROUTE**

Title
**Cyfeirir at y map yng Ngorchymyn Prynu
 Gorfodol (Llwybr Cyd-ddefnyddio Ffair-fach i
 Felin-wen) Cyngor Sir Gaerfyrddin 2023**

Map referred to in The Carmarthenshire
 County Council (Ffairfach to Whitmill Shared
 Use Route) Compulsory Purchase Order 2023

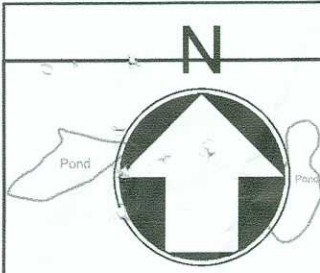
Made By	Date	Checked	Date	Authorised	Date
CT	08/12/22	NG	08/12/22	RME	08/12/22

Scale
1:2500


Project no.
80/0040/530

Drawing no.
CPO-SH9

Revision
 -



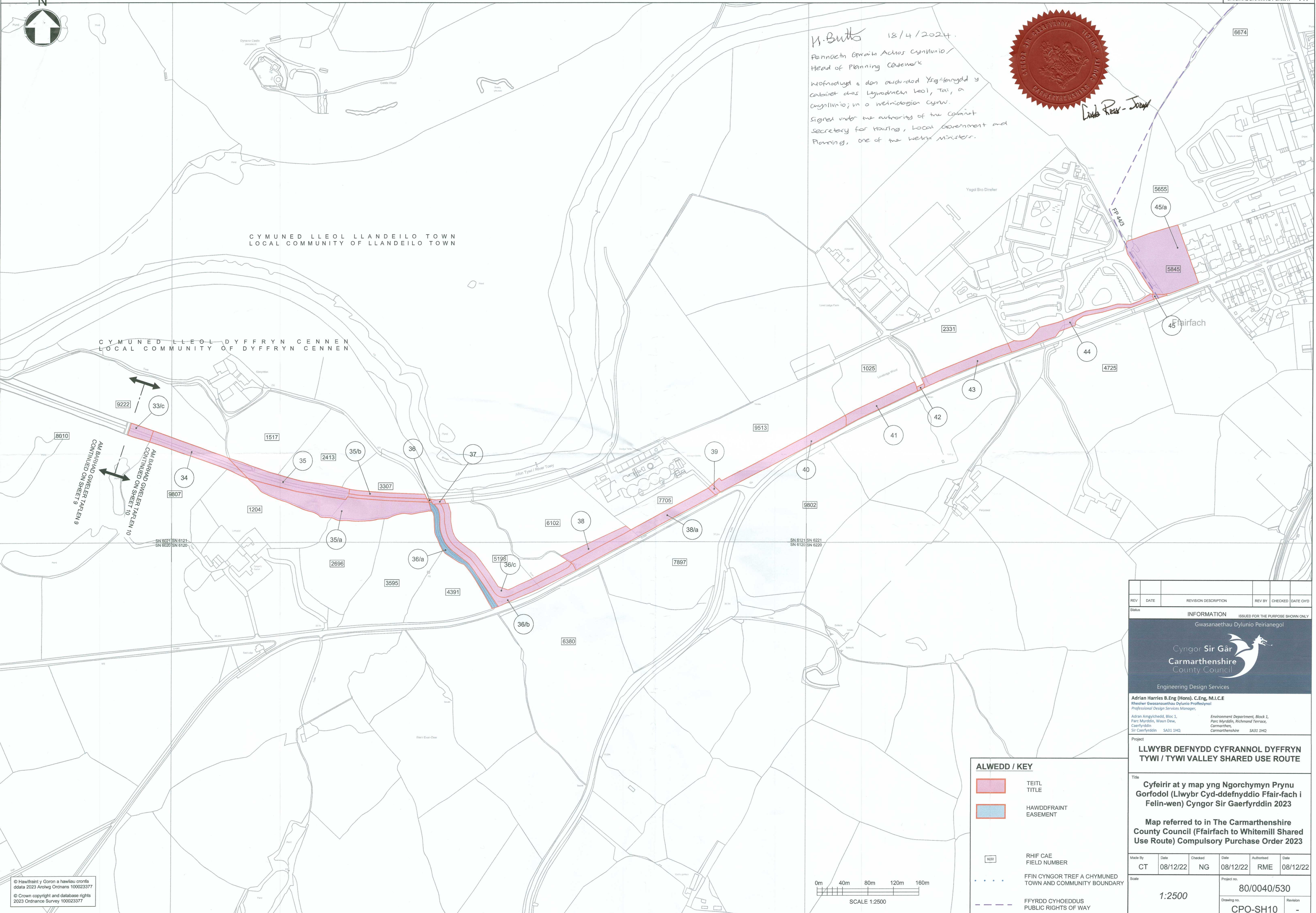
M. Butts 18/4/2024.
 Pennaeth Grŵn Achos Cynllunio /
 Head of Planning Casework
 Wrofnodwyd a dan awdurdod Ysgrifenydd y
 Cabinet aros Llywodraeth Leol, Tai, a
 Cynllunio; yn o weiridogion Cymru.
 Signed under the authority of the Cabinet
 Secretary for Housing, Local Government and
 Planning, one of the Welsh Ministers.



Linda Price-Jones

CYMUNED LLEOL LLANDEILO TOWN
LOCAL COMMUNITY OF LLANDEILO TOWN


CYMUNED LLEOL DYFFRYN CENNEN
LOCAL COMMUNITY OF DYFFRYN CENNEN



AM BARHAD GWIELER TAFLEN 9
CONTINUED ON SHEET 9

AM BARHAD GWIELER TAFLEN 10
CONTINUED ON SHEET 10

© Hawffrwynt y Goron a hawlfraed cronfa
 ddata 2023 Arolwg Ordnans 100023377
 © Crown copyright and database rights
 2023 Ordnance Survey 100023377



ALWEDD / KEY

	TEITL TITLE
	HAWDDFRAINT EASEMENT
	RHIF CAE FIELD NUMBER
	FFIN CYNGOR TREF A CHYMUNED TOWN AND COMMUNITY BOUNDARY
	FFYRDD CYHOEDDUS PUBLIC RIGHTS OF WAY

REV	DATE	REVISION DESCRIPTION	REV BY	CHECKED	DATE CHD
Status					
INFORMATION ISSUED FOR THE PURPOSE SHOWN ONLY					
Gwasanaethau Dylunio Peirianegol					
 Cymor Sir Gâr Carmarthenshire County Council Engineering Design Services					
Adrian Harries B.Eng (Hons), C.Eng, M.I.C.E Rheolwr Gwasanaethau Dylunio Proffesiynol Professional Design Services Manager, Adran Amgylchedd, Bloc 1, Parc Myrddin, Richmond Terrace, Caerfyrddin, Sir Gaerfyrddin SA31 1HQ Environment Department, Block 1, Parc Myrddin, Richmond Terrace, Carmarthen, Carmarthenshire SA31 1HQ					
Project					
LLWYBR DEFNYDD CYFRANNOG DYFFRYN TYWI / TYWI VALLEY SHARED USE ROUTE					
Title					
Cyfeirir at y map yng Ngorchymyn Prynu Gorfodol (Llwybr Cyd-ddefnyddio Ffair-fach i Felin-wen) Cyngor Sir Gaerfyrddin 2023					
Map referred to in The Carmarthenshire County Council (Ffairfach to Whitmill Shared Use Route) Compulsory Purchase Order 2023					
Made By	Date	Checked	Date	Authorised	Date
CT	08/12/22	NG	08/12/22	RME	08/12/22
Scale			Project no.		
1:2500			80/0040/530		
Drawing no.			Revision		
CPO-SH10			-		